
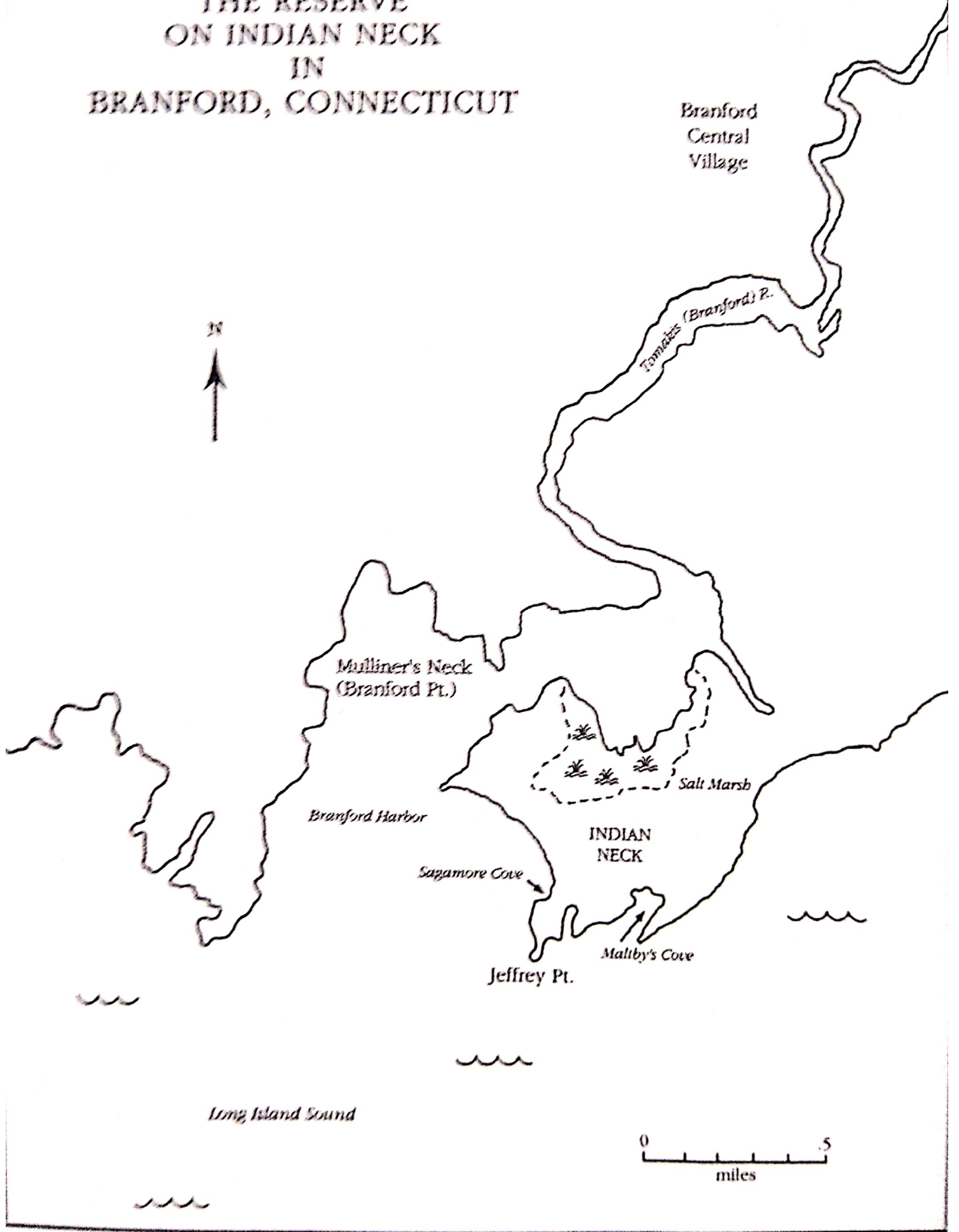
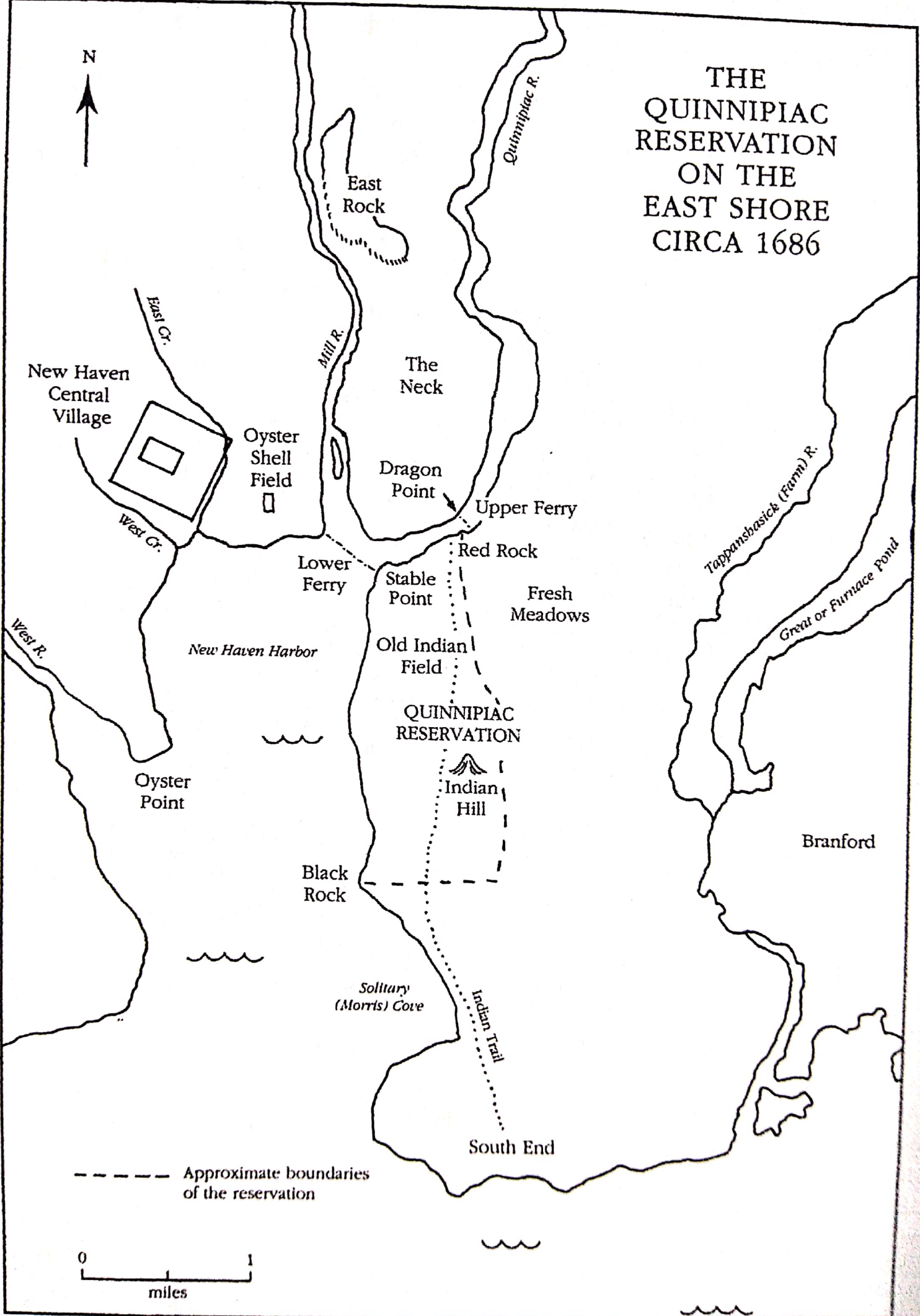



THE RESERVE
ON INDIAN NECK
IN
BRANFORD, CONNECTICUT



THE QUINNIPIAC RESERVATION ON THE EAST SHORE CIRCA 1686



----- Approximate boundaries of the reservation



CONNECTICUT DURING THE PEQUOT WAR, 1636-37



Windsor •

Hartford •

Wethersfield •

Housatonic R.

Quinnipiac R.

Connecticut R.

Pequot (Thames) R.

Mystic R.

Quinnipiac


Fort Saybrook •

Sasqua Swamp

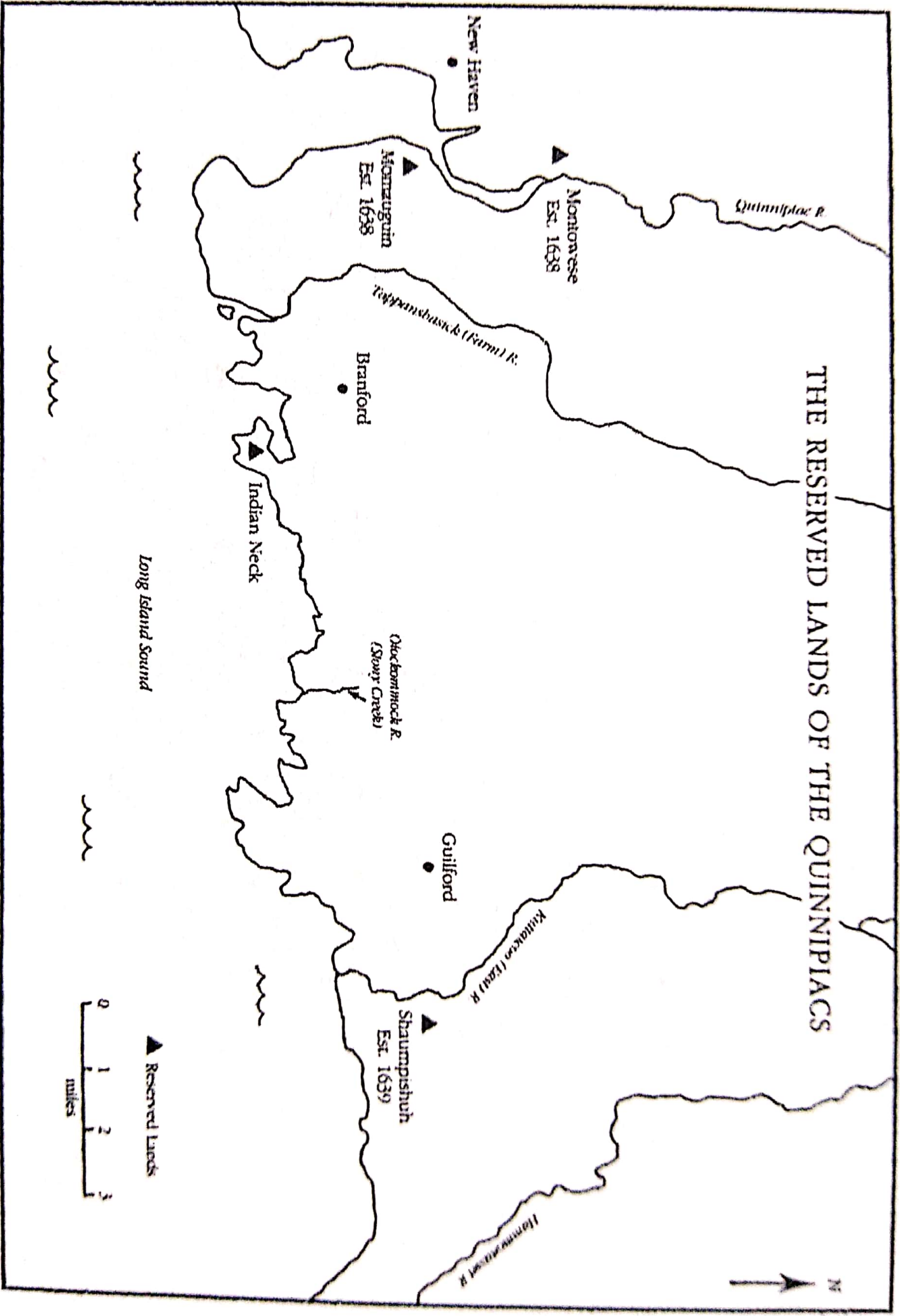
Sachem's Head

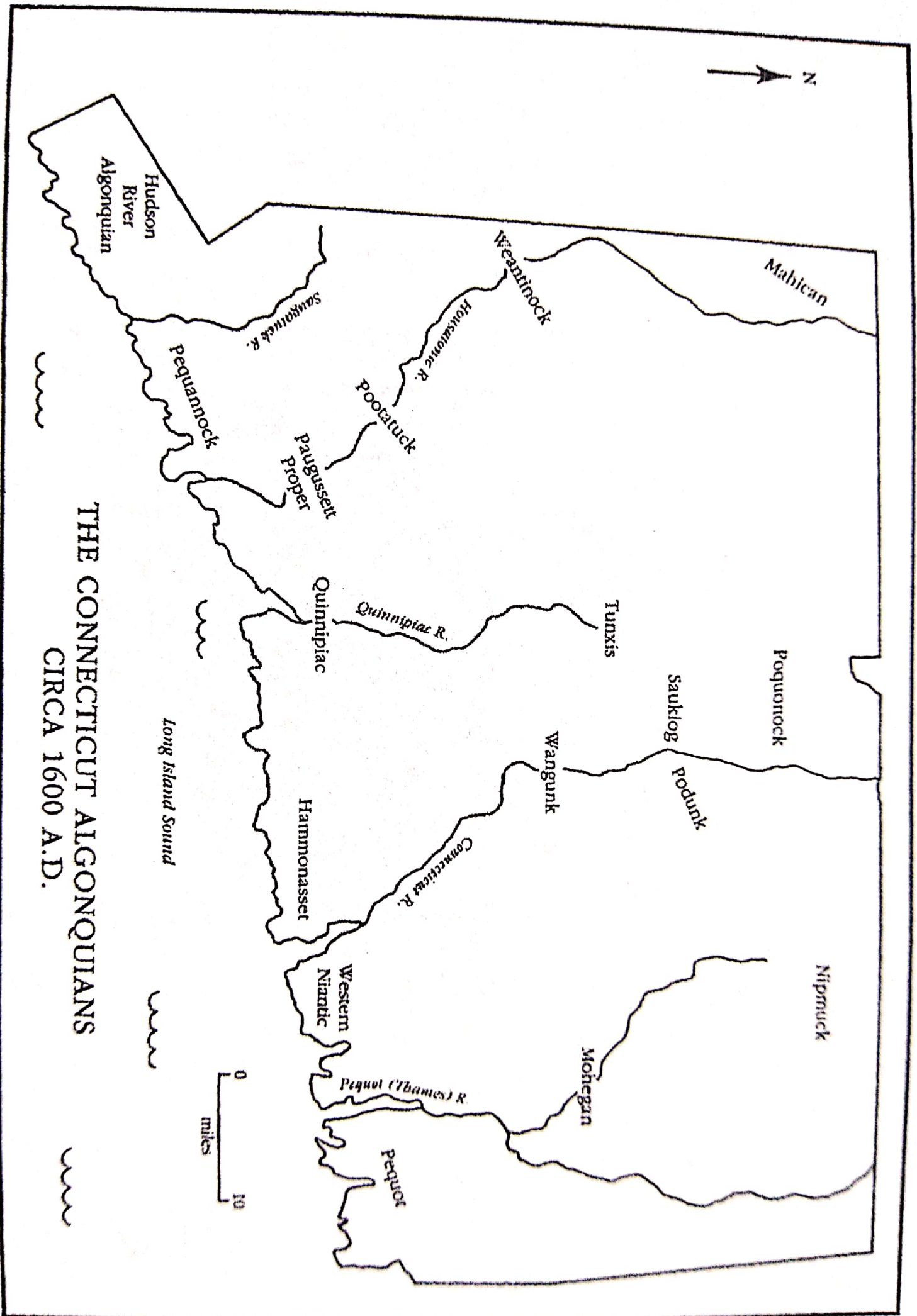
Site of the Massacre

Long Island Sound



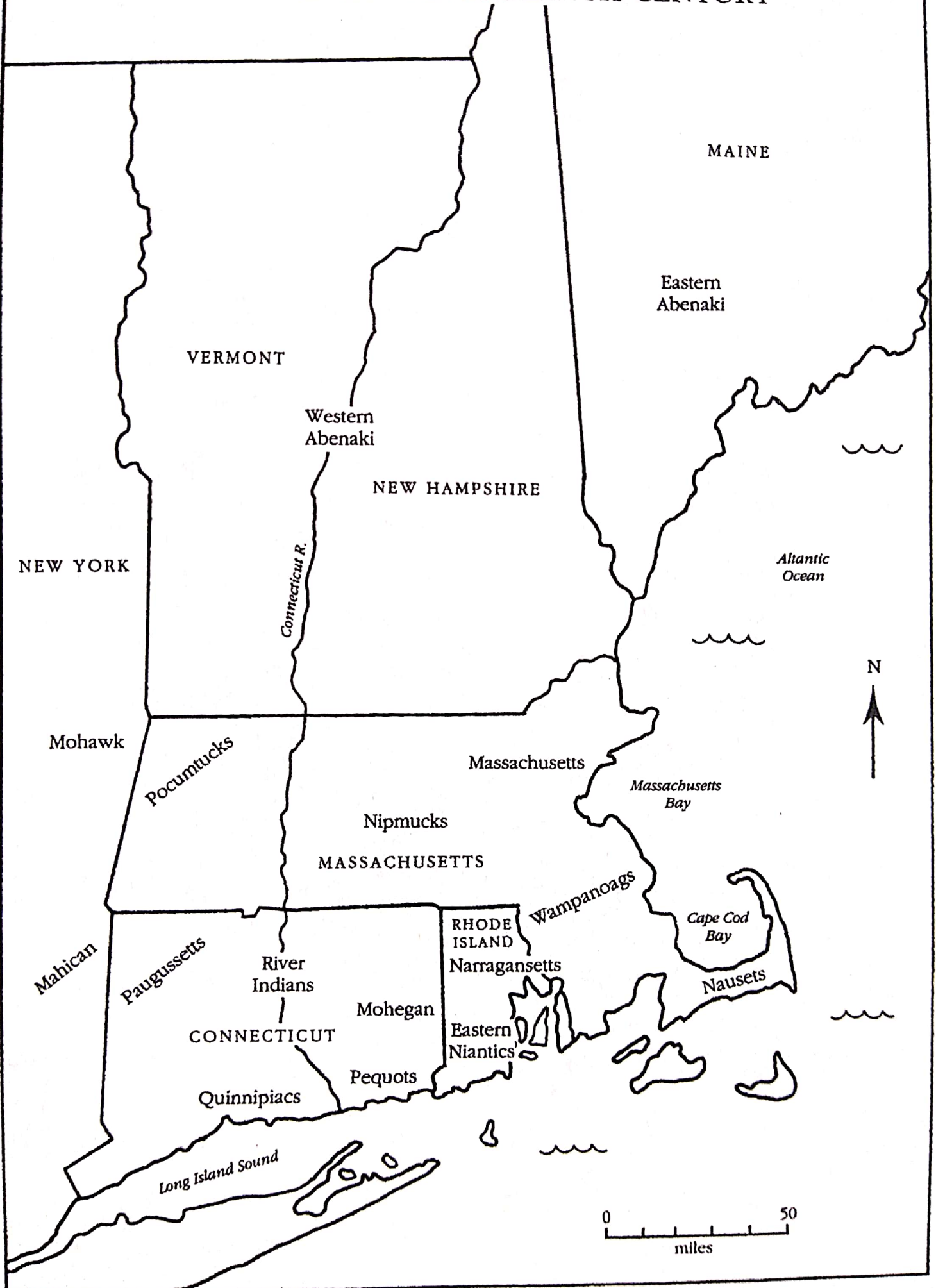
THE RESERVED LANDS OF THE QUINNIPIAC



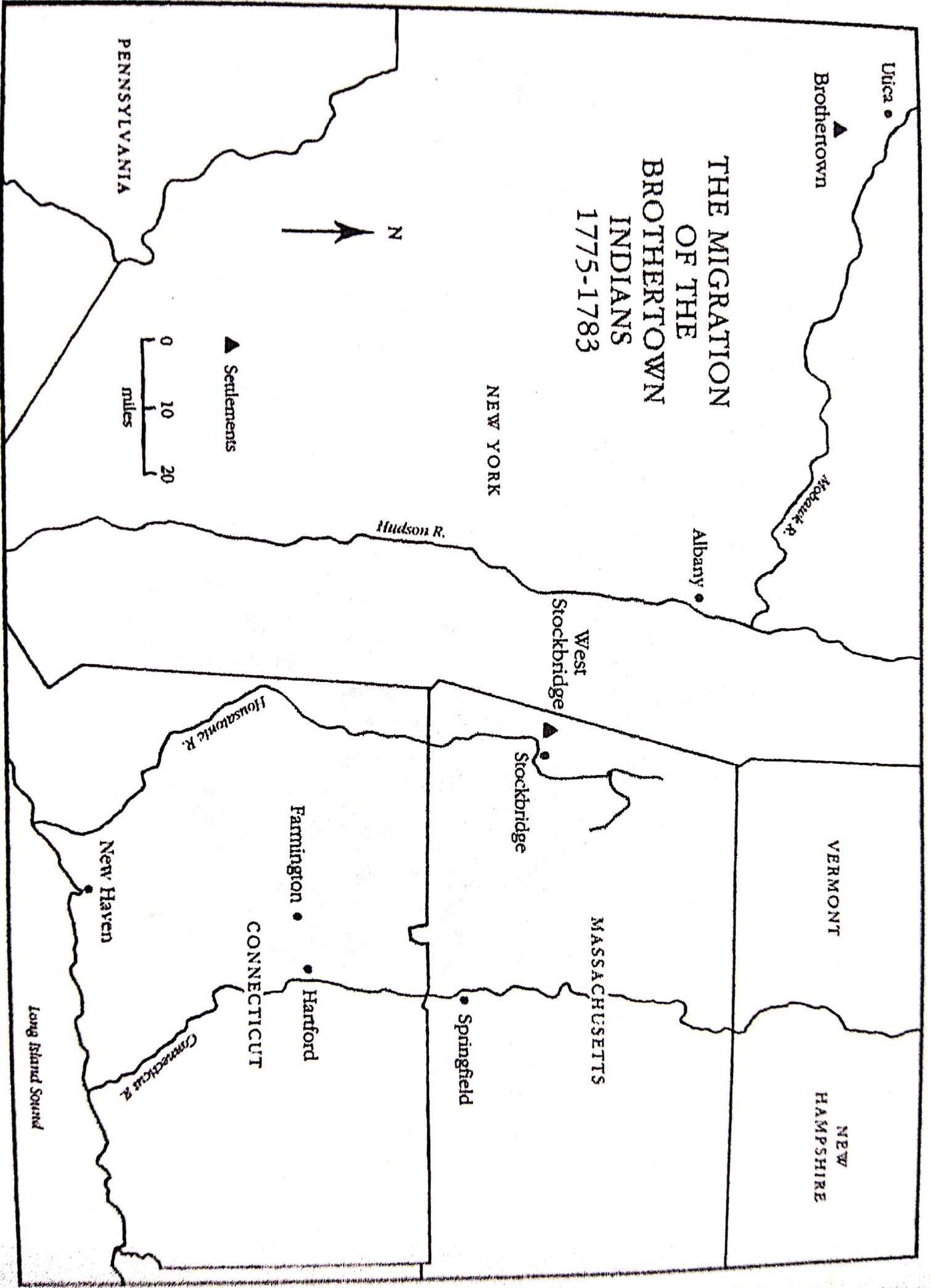


THE CONNECTICUT ALGONQUIANS
 CIRCA 1600 A.D.

THE NEW ENGLAND ALGONQUIANS IN THE EARLY SEVENTEENTH CENTURY



THE MIGRATION OF THE BROTHERTOWN INDIANS 1775-1783



PENNSYLVANIA

Uica •
Brothertown ▲

▲ Settlements
0 10 20
miles

N
→

NEW YORK

Hudson R.

Mohawk R.

Albany •

West
Stockbridge

Stockbridge

VERMONT

MASSACHUSETTS

Springfield •

Farmington •

Hartford •

CONNECTICUT

New Haven •

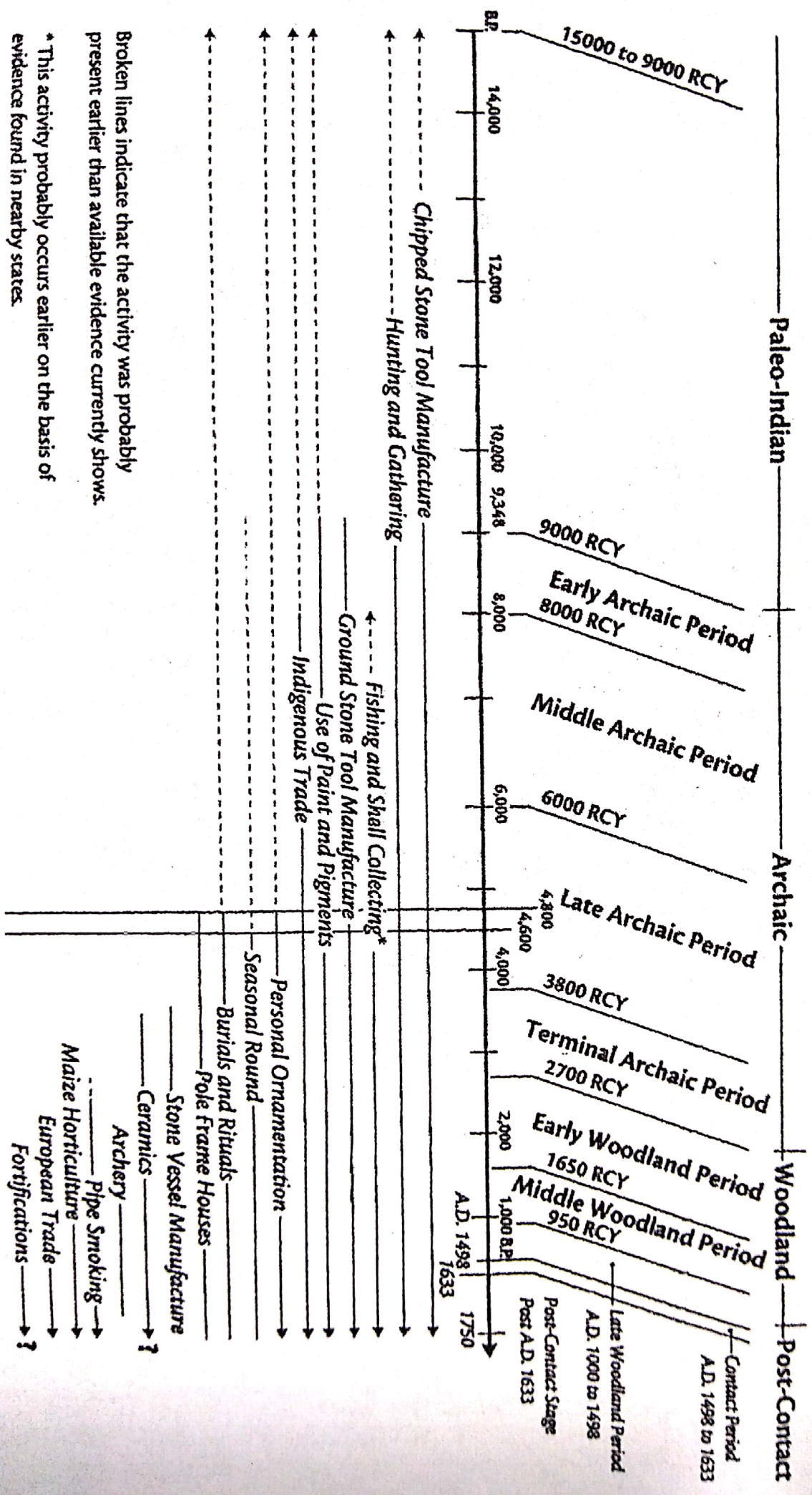
Housatonic R.

Connecticut R.

Long Island Sound

NEW
HAMPSHIRE

The Earliest Definitive Evidence of Some Significant Indigenous Cultural Activities in Connecticut



Broken lines indicate that the activity was probably present earlier than available evidence currently shows.

* This activity probably occurs earlier on the basis of evidence found in nearby states.